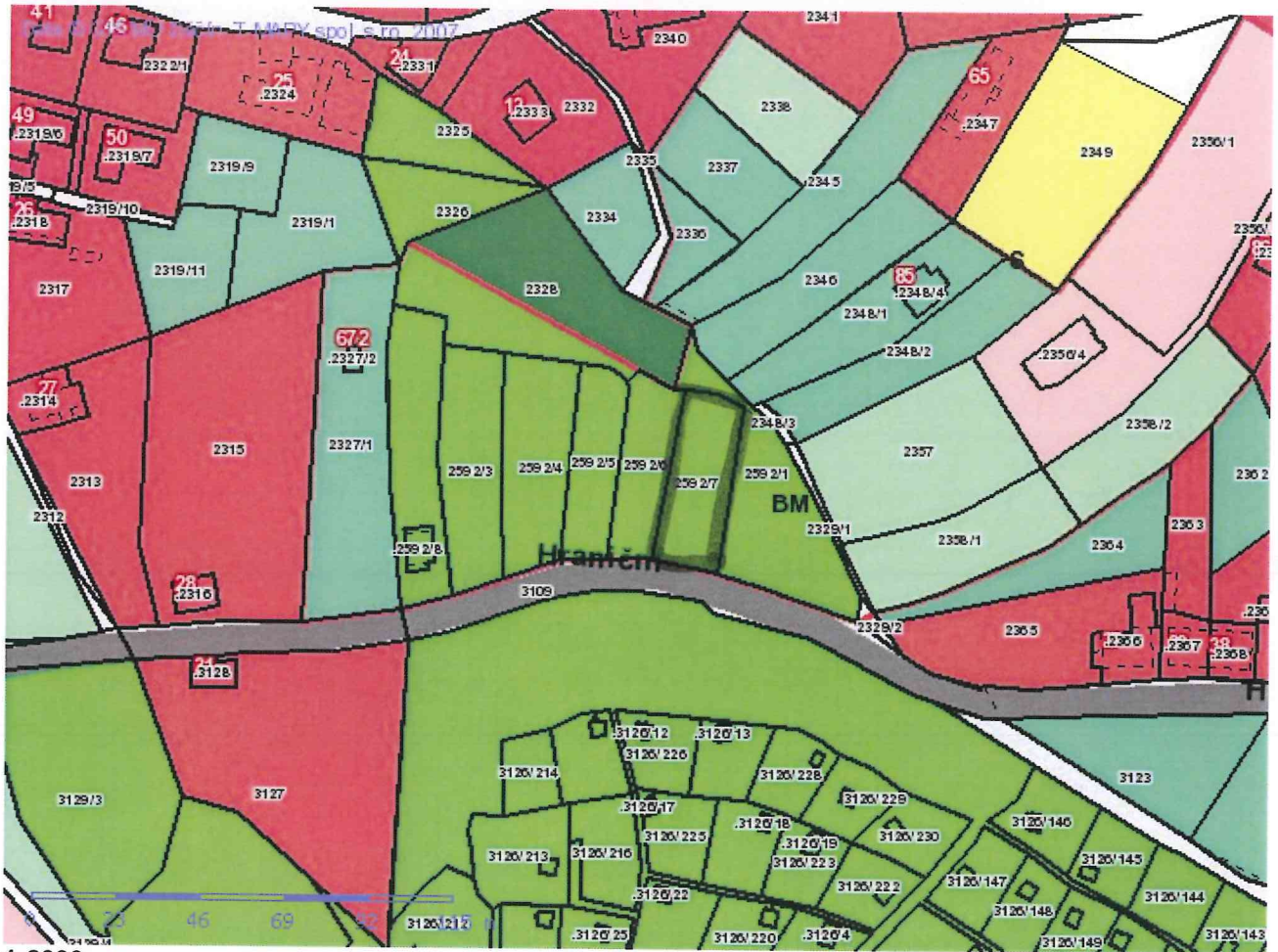


1:2849

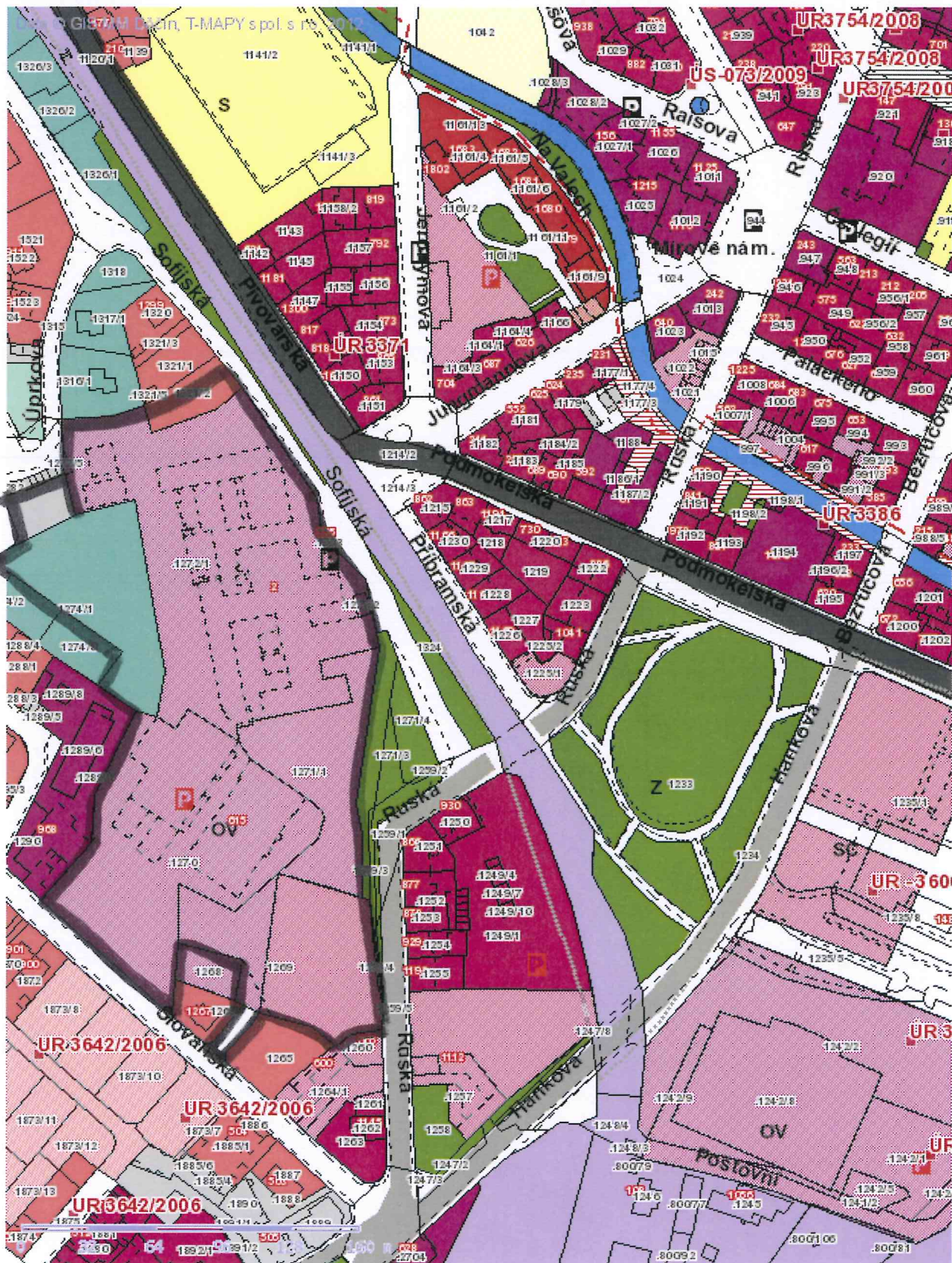
*Podius k/ly*

27

■ Tisk Mapy



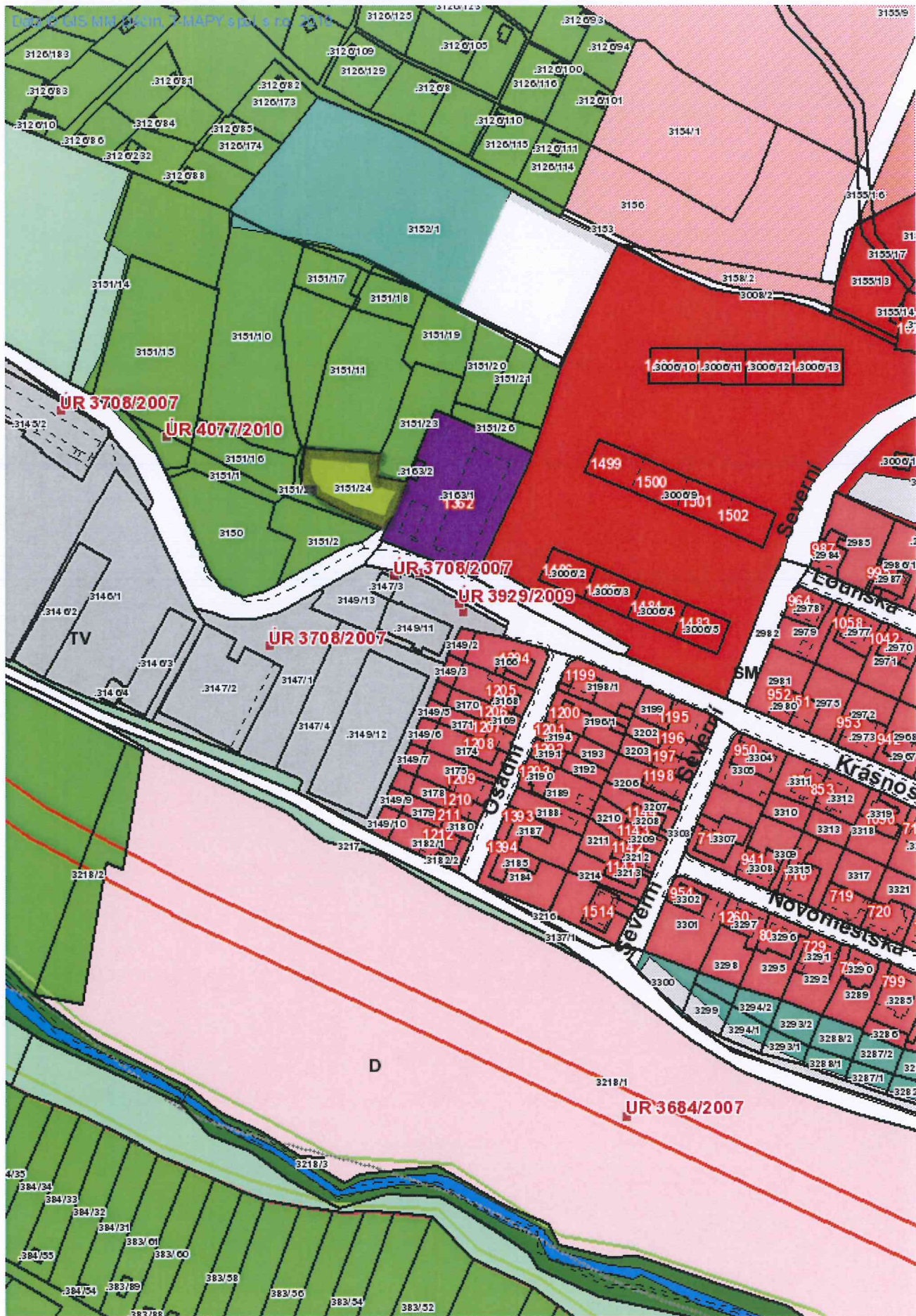
1:2000



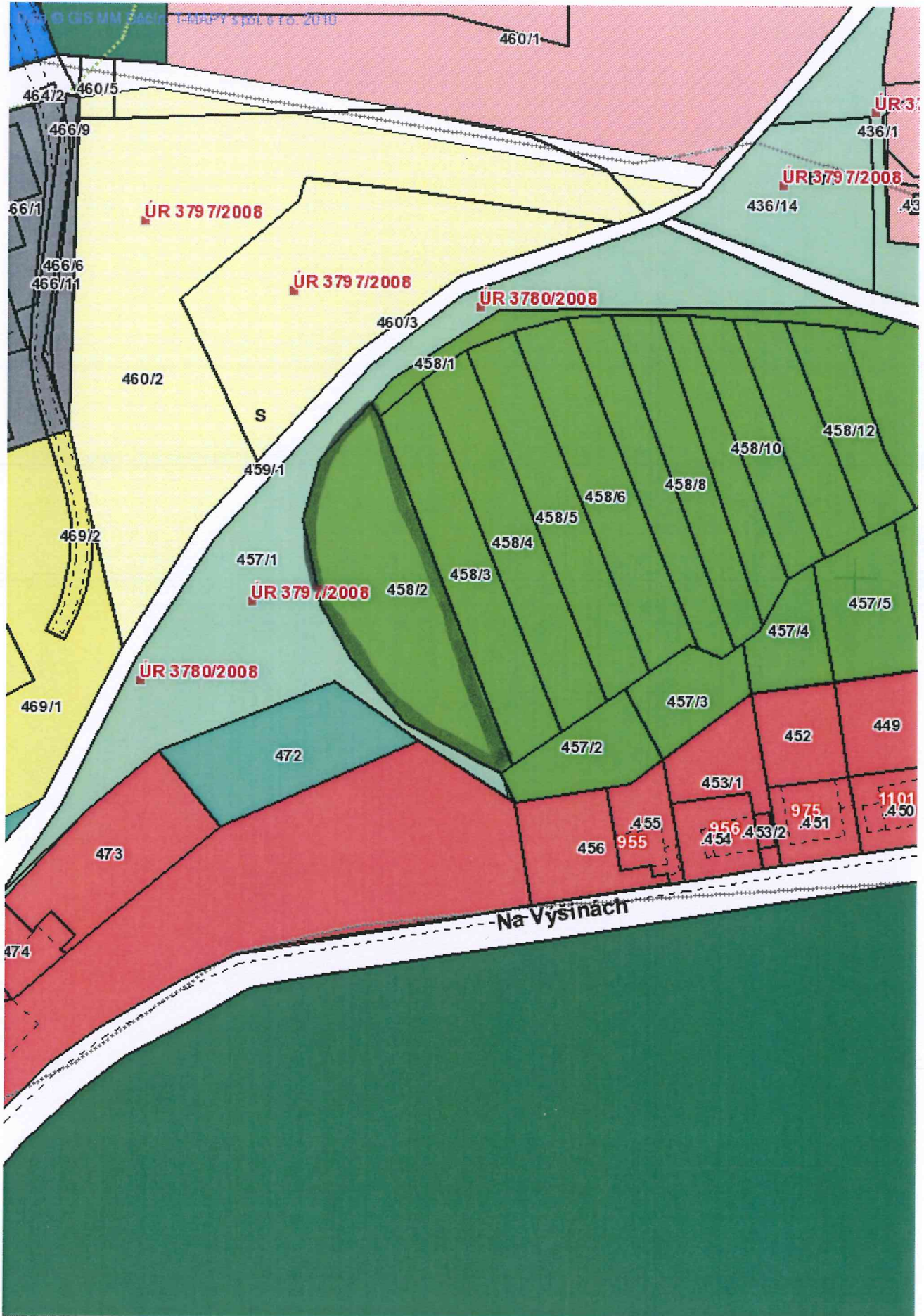
1:2731



územní rozhodnutí - územní rozhodnutí

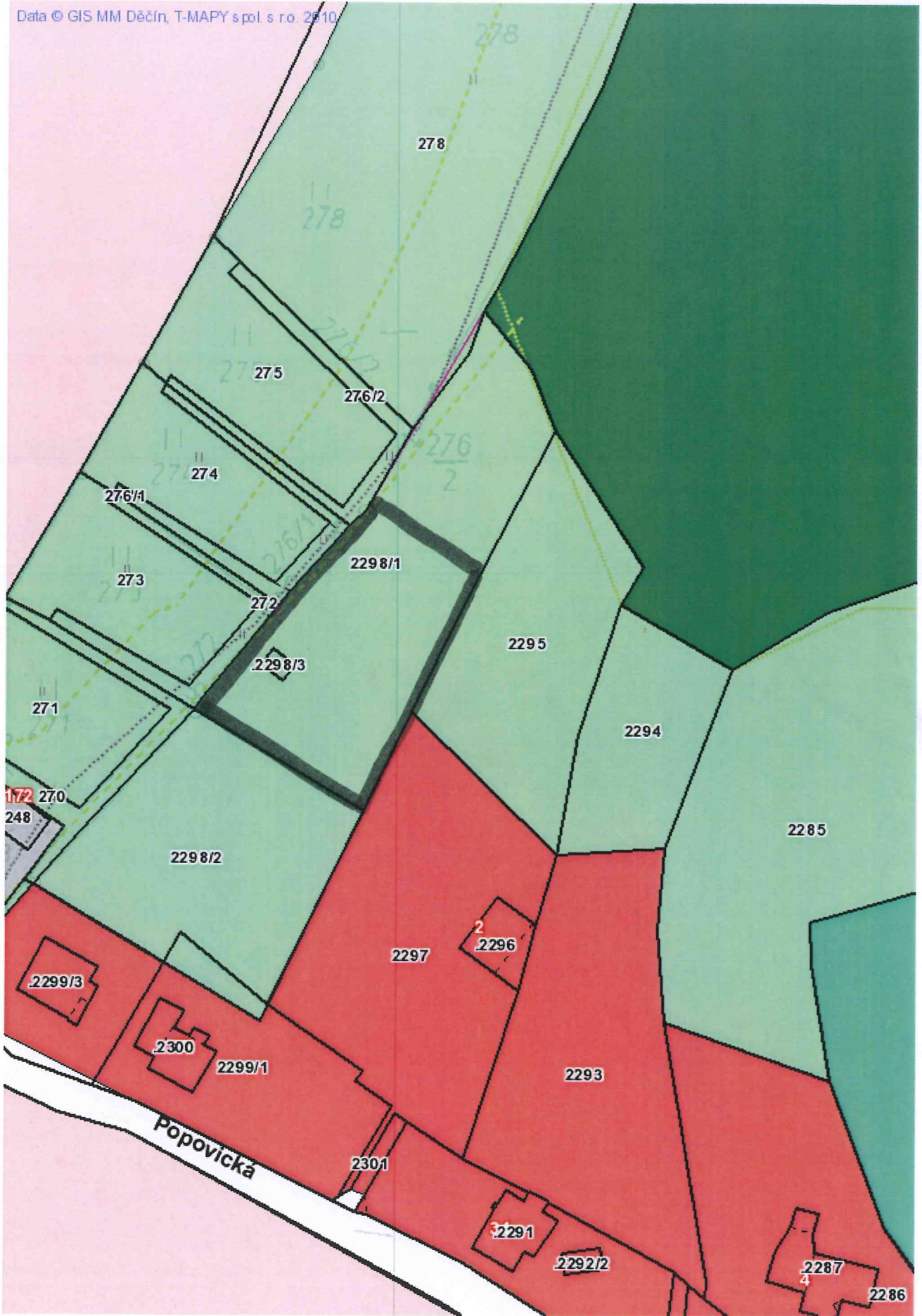


*v ŽU, do 2015 ke, bude uveš učitovat  
a dP*

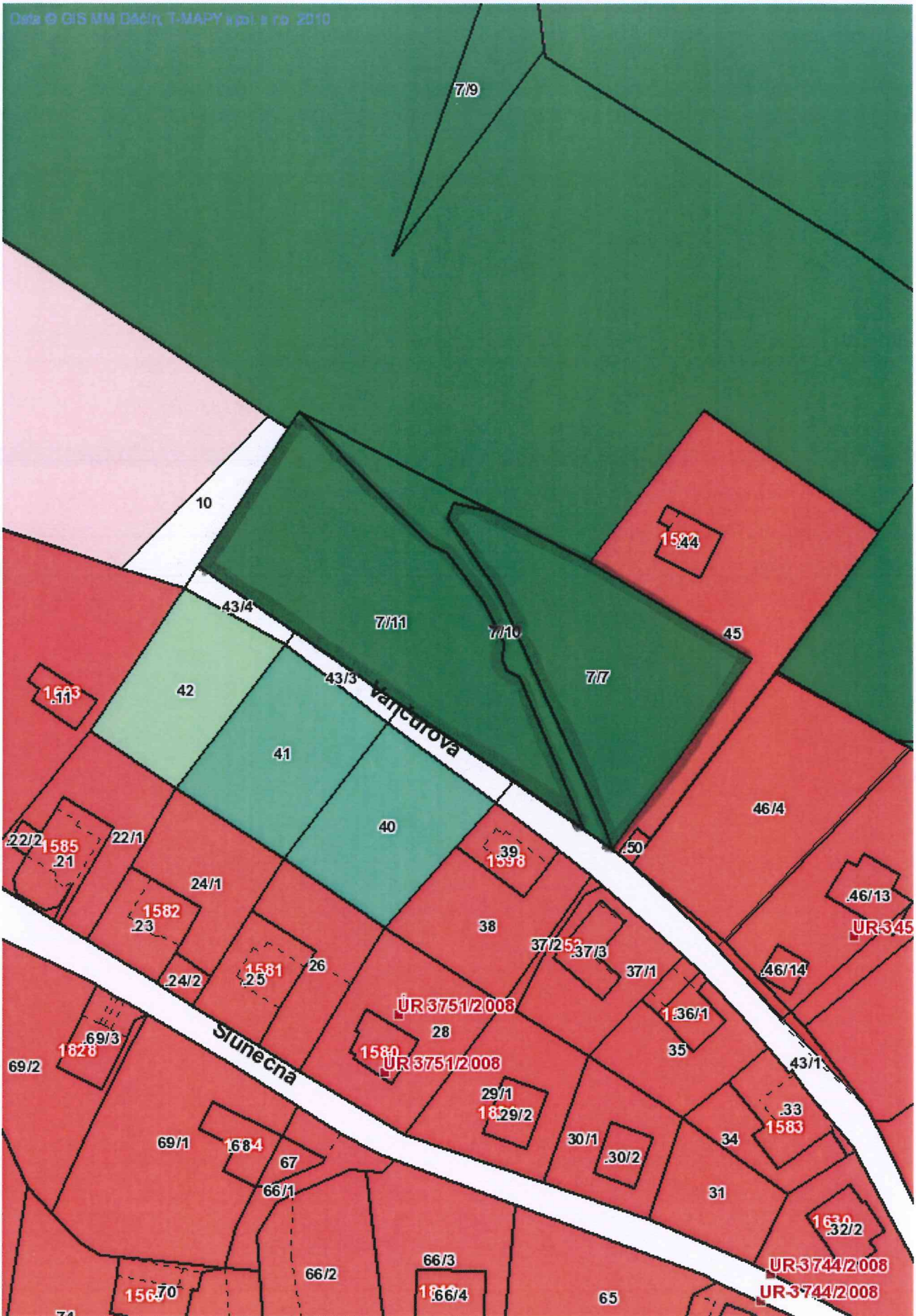


územie FÚ, záhrád. kolonie

Data © GIS MM Děčín, T-MAPY spol. s ro. 2010



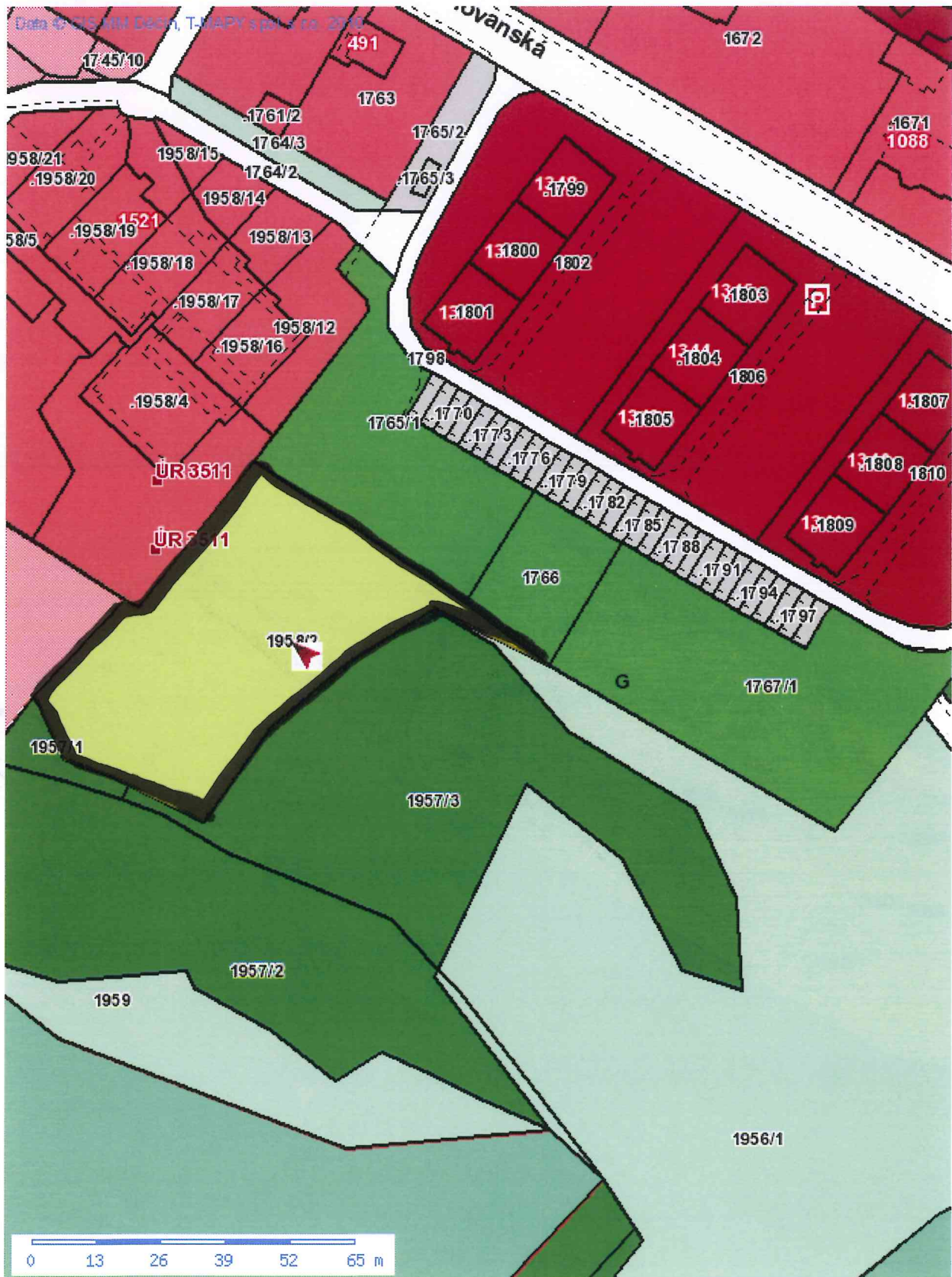
4140 20' - 8PF (177P)



LP7 - ulice 20'

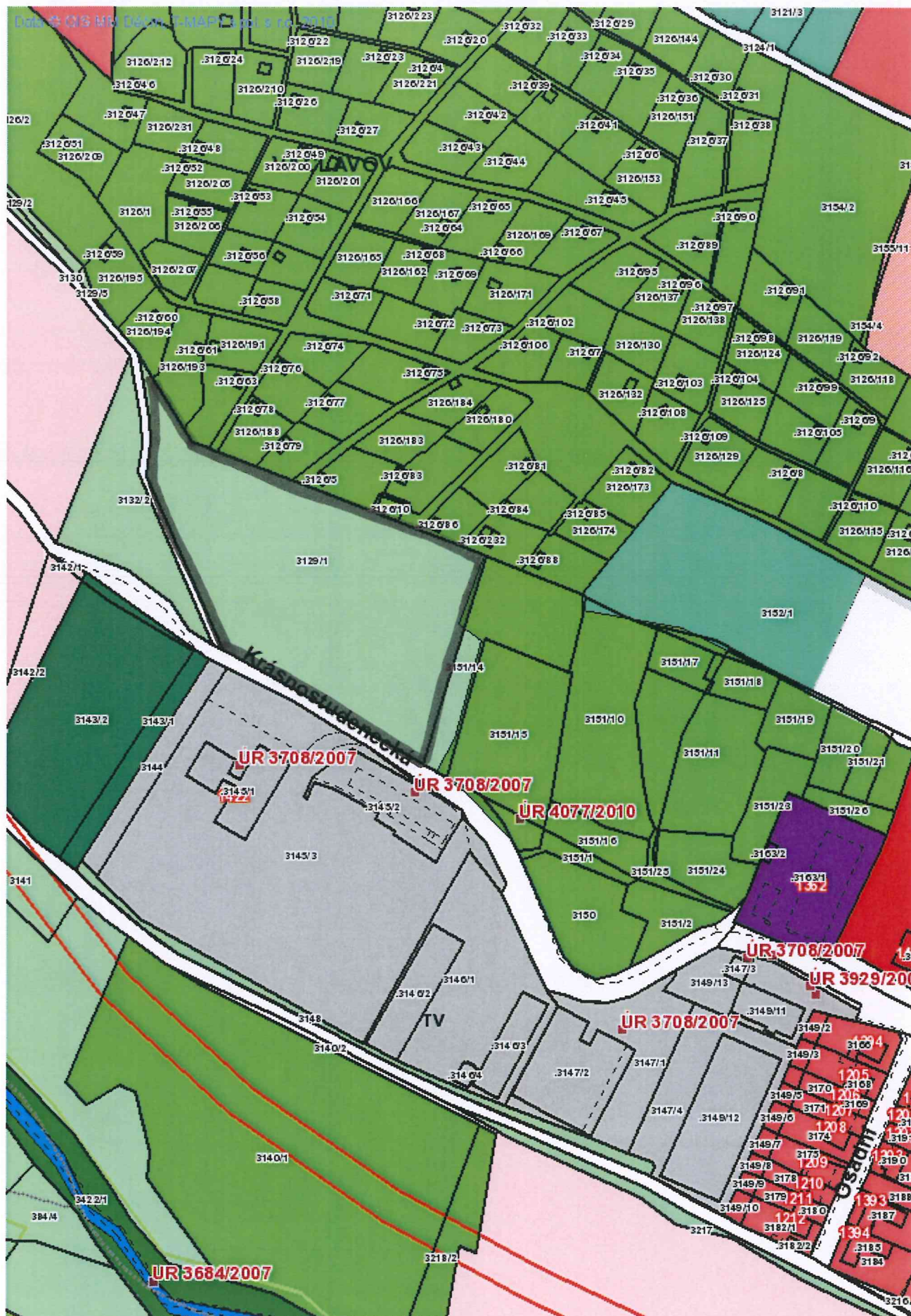


■ Tisk Mapy

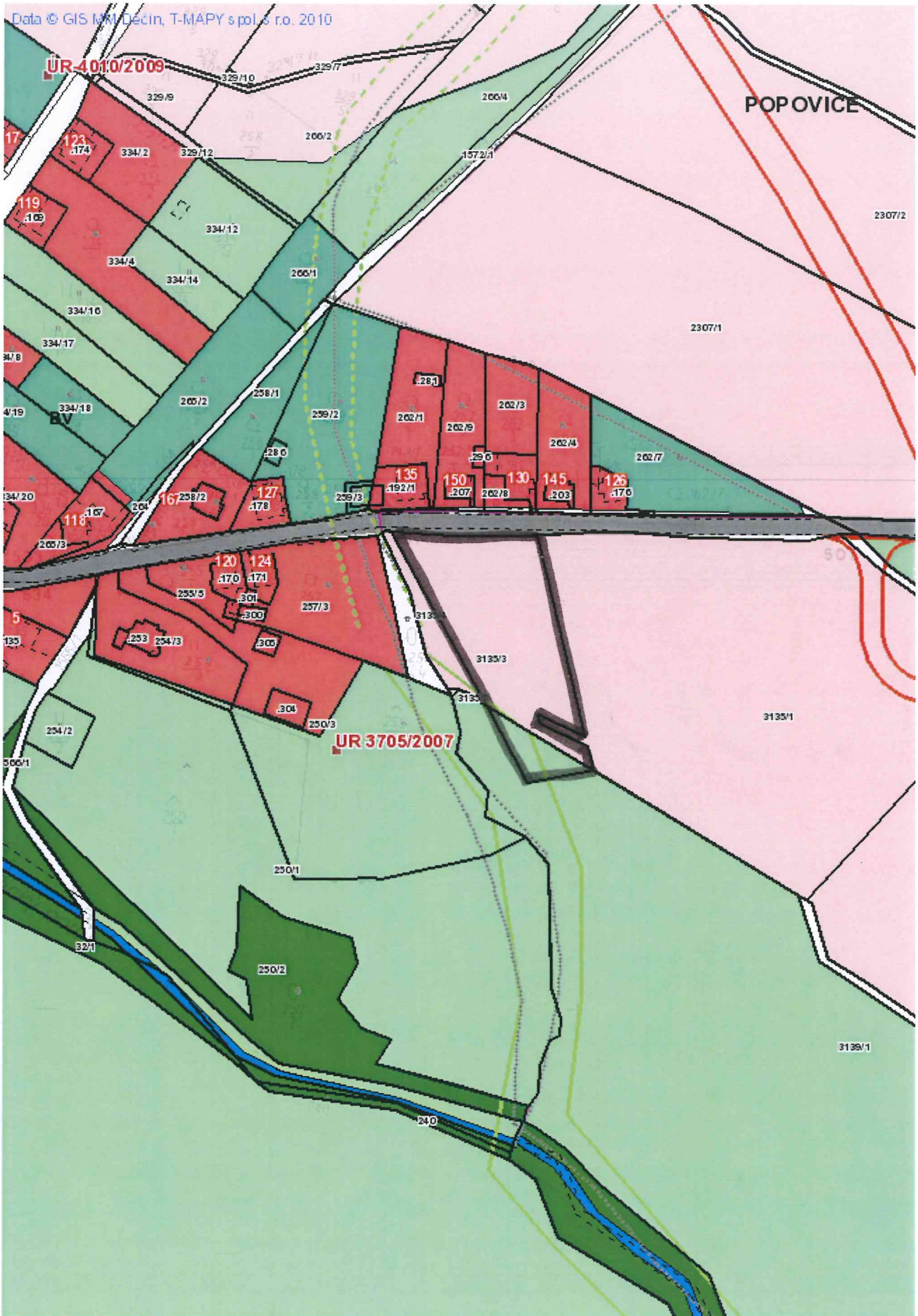


1:1169

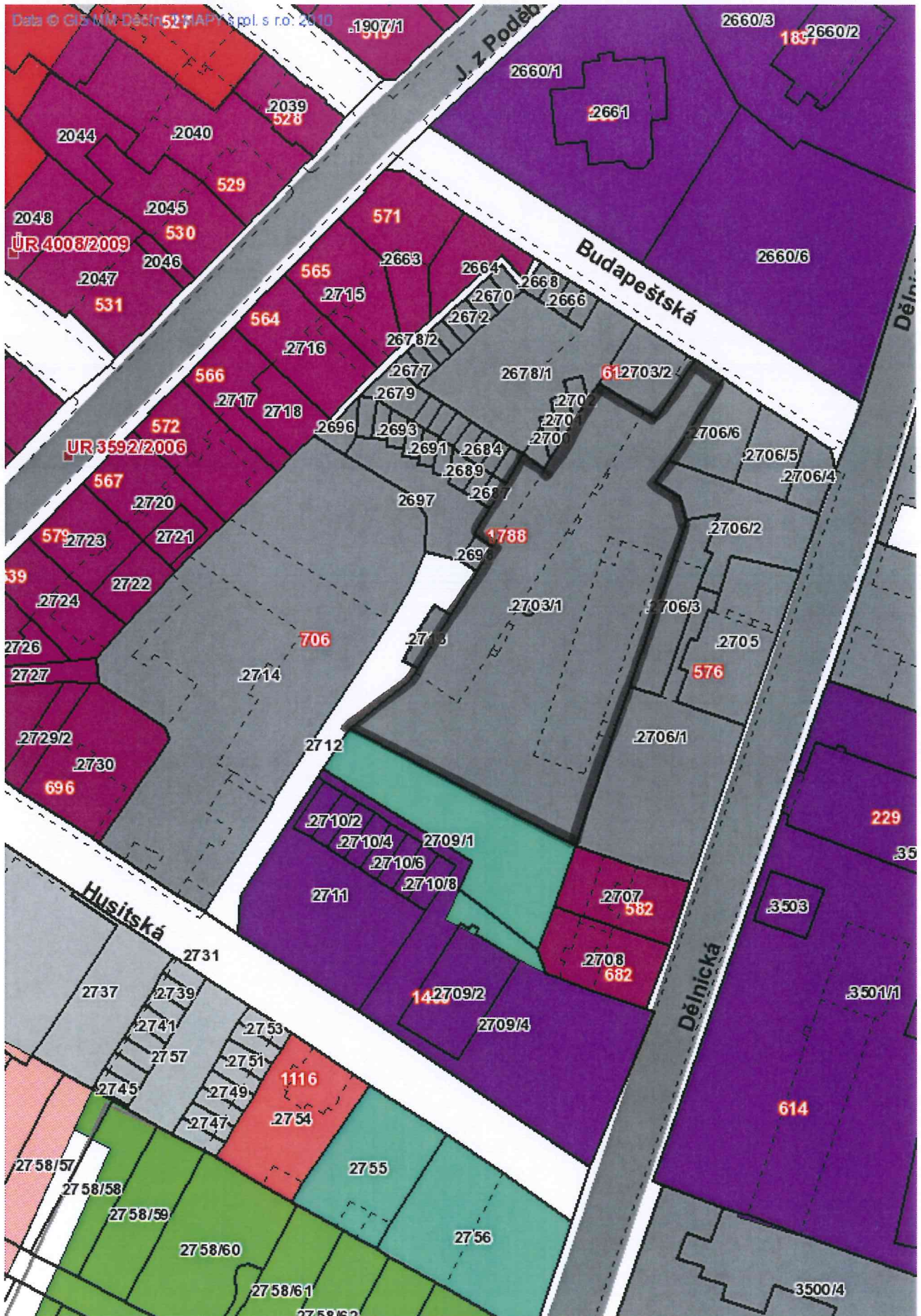
*Uživatel 70 - 708*



územní plán - TTP



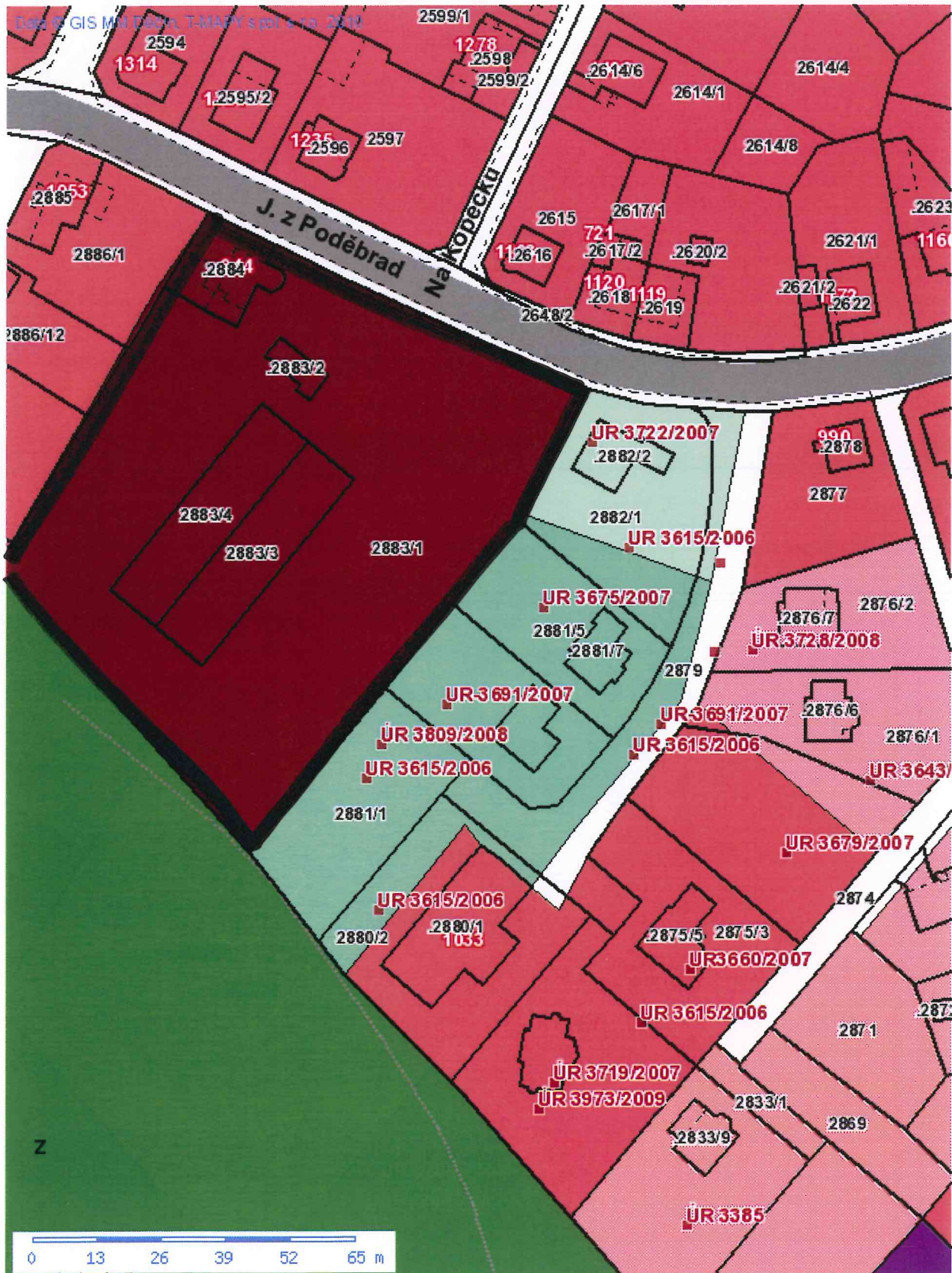
mimo 70' - 777



*Podmásky*

90

■ Tisk Mapy



1:1169

*84*

